


INDEX OF SHEETS		INDEX OF SHEETS CONT.		INDEX OF SHEETS CONT.	
SHEET NUMBER	SHEET	SHEET NUMBER	SHEET	SHEET NUMBER	SHEET
1	TITLE SHEET	4	PLAN PROFILE SHEET - SITE # 1	W-1	WALL PLAN - SITE # 3
1A-1 THRU 1A-2	INDEX OF SHEETS, GENERAL NOTES, AND STANDARD DRAWINGS	5	PLAN PROFILE SHEET - SITE # 2	W-2	WALL PLAN - SITE # 4
1B	CONVENTIONAL SYMBOLS	6	PLAN PROFILE SHEET - SITE # 3	W-3	WALL PLAN - SITE # 6
2A-1	PAVEMENT SCHEDULE AND TYPICAL SECTIONS - SITE # 1	7	PLAN PROFILE SHEET - SITE # 4	W-4	WALL PLAN - SITE # 7
2A-2	PAVEMENT SCHEDULE AND TYPICAL SECTIONS - SITE # 2	8	PLAN PROFILE SHEET - SITE # 5	*	TO BE INCLUDED IN SUBSEQUENT SUBMITTALS
2A-3	PAVEMENT SCHEDULE AND TYPICAL SECTIONS - SITE # 3	9	PLAN PROFILE SHEET - SITE # 6		
2A-4	PAVEMENT SCHEDULE AND TYPICAL SECTIONS - SITE # 4	10	PLAN PROFILE SHEET - SITE # 7		
2A-5	PAVEMENT SCHEDULE AND TYPICAL SECTIONS - SITE # 5	11	PLAN PROFILE SHEET - SITE # 8		
2A-6	PAVEMENT SCHEDULE AND TYPICAL SECTIONS - SITE # 6	12	PLAN PROFILE SHEET - SITE # 9		
2A-7	PAVEMENT SCHEDULE AND TYPICAL SECTIONS - SITE # 7	13	PLAN PROFILE SHEET - SITE # 10		
2A-8	PAVEMENT SCHEDULE AND TYPICAL SECTIONS - SITE # 8	14	PLAN PROFILE SHEET - SITE # 11		
2A-9	PAVEMENT SCHEDULE AND TYPICAL SECTIONS - SITE # 9	RW02C-1 THRU RW02C-	* SURVEY CONTROL SHEETS		
2A-10	PAVEMENT SCHEDULE AND TYPICAL SECTIONS - SITE # 10	TMP-1 THRU TMP-6	TRAFFIC MANAGEMENT PLANS		
2A-11	PAVEMENT SCHEDULE AND TYPICAL SECTIONS - SITE # 11	PMP-1	PAVEMENT MARKING PLANS - SITE # 1		
2C-1 THRU 2C-3	SPECIAL DETAILS	PMP-2	PAVEMENT MARKING PLANS - SITE # 2		
2G-1A THRU 2G-1B	GEOTECHNICAL DETAILS - SITE # 1	PMP-3	PAVEMENT MARKING PLANS - SITE # 3		
2G-3A THRU 2G-3B	GEOTECHNICAL DETAILS - SITE # 3	PMP-4	PAVEMENT MARKING PLANS - SITE # 4		
2G-4A THRU 2G-4C	GEOTECHNICAL DETAILS - SITE # 4	PMP-5	PAVEMENT MARKING PLANS - SITE # 5		
2G-5A THRU 2G-5B	GEOTECHNICAL DETAILS - SITE # 5	PMP-6	PAVEMENT MARKING PLANS - SITE # 6		
2G-6A THRU 2G-6B	GEOTECHNICAL DETAILS - SITE # 6	PMP-7	PAVEMENT MARKING PLANS - SITE # 7		
2G-7	GEOTECHNICAL DETAILS - SITE # 7	PMP-8	PAVEMENT MARKING PLANS - SITE # 8		
2G-8	GEOTECHNICAL DETAILS - SITE # 8	PMP-9	PAVEMENT MARKING PLANS - SITE # 9		
2G-9	GEOTECHNICAL DETAILS - SITE # 9	PMP-10	PAVEMENT MARKING PLANS - SITE # 10		
2G-10	GEOTECHNICAL DETAILS - SITE # 10	PMP-11	PAVEMENT MARKING PLANS - SITE # 11		
2G-11	GEOTECHNICAL DETAILS - SITE # 11	EC-1 THRU EC-25	EROSION CONTROL PLANS		
3B-1	ROADWAY SUMMARIES - SITE # 1	RF-1	REFORESTATION DETAIL SHEET		
3B-2	ROADWAY SUMMARIES - SITE # 2	UO-1 THRU UO-	* UTILITIES BY OTHERS PLANS		
3B-3	ROADWAY SUMMARIES - SITE # 3	X-1	CROSS-SECTION INDEX		
3B-4	ROADWAY SUMMARIES - SITE # 4	X-1A	CROSS-SECTION SUMMARY		
3B-5	ROADWAY SUMMARIES - SITE # 5	X-2 THRU X-15	CROSS-SECTIONS - SITE # 1		
3B-6	ROADWAY SUMMARIES - SITE # 6	X-16 THRU X-23	CROSS-SECTIONS - SITE # 2		
3B-7	ROADWAY SUMMARIES - SITE # 7	X-24 THRU X-39	CROSS-SECTIONS - SITE # 3		
3B-8	ROADWAY SUMMARIES - SITE # 8	X-40 THRU X-54	CROSS-SECTIONS - SITE # 4		
3B-9	ROADWAY SUMMARIES - SITE # 9	X-55 THRU X-62	CROSS-SECTIONS - SITE # 5		
3B-10	ROADWAY SUMMARIES - SITE # 10	X-63 THRU X-76	CROSS-SECTIONS - SITE # 6		
3B-11	ROADWAY SUMMARIES - SITE # 11	X-77 THRU X-96	CROSS-SECTIONS - SITE # 7		
3D-1	DRAINAGE SUMMARY	X-97 THRU X- 108	CROSS-SECTIONS - SITE # 8		
3G-1	GEOTECHNICAL SUMMARY	X-109 THRU X-138	CROSS-SECTIONS - SITE # 9		
3P-1	PARCEL INDEX SHEET	X-139 THRU X-147	CROSS-SECTIONS - SITE # 10		
		X-148 THRU X-153	CROSS-SECTIONS - SITE # 11		

DF18314.
2045060

FINAL


IA-1

NORTH CAROLINA
DEPARTMENT OF TRANSPORTATION
HENDERSON COUNTY




HIGHWAY DIVISION 14

ROADWAY DESIGN
ENGINEER



DOCUMENT NOT CONSIDERED FINAL
UNLESS ALL SIGNATURES COMPLETED

PREPARED BY

**KCA**
KISINGER CAMPO
& ASSOCIATES
NC FIRM LICENSE No: C-1506
301 Fayetteville St.,
Suite 1500
Raleigh, NC 27601
(919)882-7839